














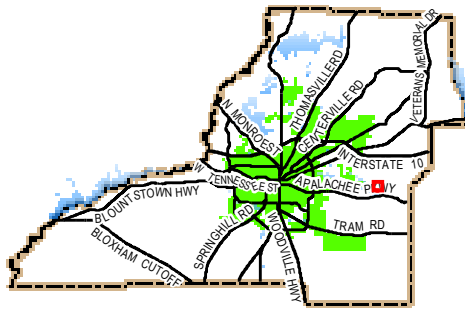
RED CROSS SHELTER LOCATION MAP

Chaires Elementary School

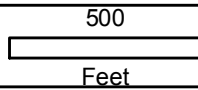
4774 Chaires Cross

Legend

-  Red Cross Shelter
-  INTERSTATE
-  PRINCIPAL ARTERIALS
-  MAJOR ROADS
-  LOCAL ROADS
-  Railroad
-  Buildings
-  Watercourse
-  Waterbody
-  Wetland
-  Apalachicola National Forest
-  Tallahassee City Limit
-  Leon County Boundary



MAP SET DATE
Jun 18, 2009



NOTE: This product has been compiled from the most accurate source data from Leon County, the City of Tallahassee, and the Leon County Property Appraiser's Office. However, this product is for reference purposes only and is not to be construed as a legal document or survey instrument. Any reliance on the information contained herein is at the user's own risk. Leon County, the City of Tallahassee, and the Leon County Property Appraiser's Office assume no responsibility for any use of the information contained herein or any loss resulting therefrom.

