Leon County, Florida
2010 General Election Turnout - Democrats

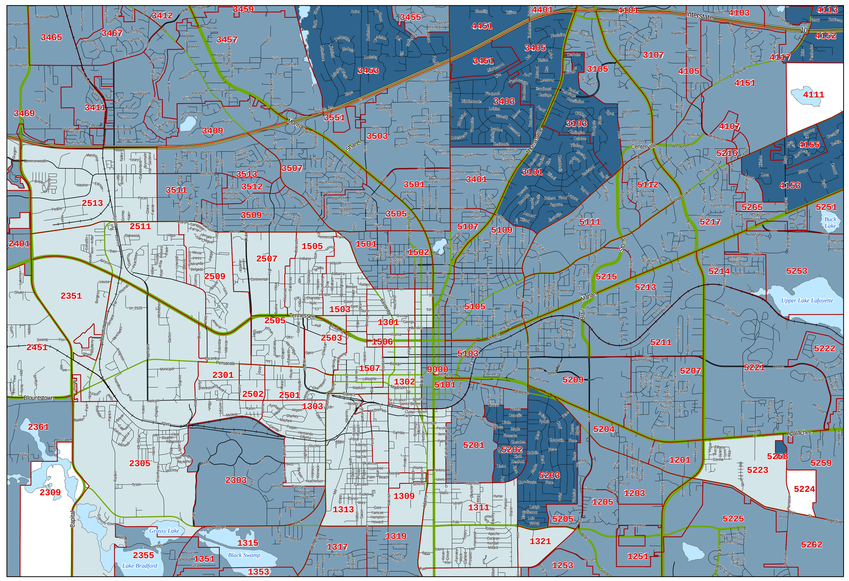

Downtown and Surrounding Areas

0 1.25 2.5 5 Miles

VOTE 2010 LEON COUNTY

Leon County General 2010
Total Voter Turnout
60.05%

Democrat Turnout Percent

Mean = 63.7%

- Below Average < 50.0%
- Average 50.0% - 77.7%
- Above Average > 77.7%
- Precincts with No Voters

**The range for "Average Voter Turnout" represents those values within one standard deviation from the mean.

Precinct	Eligible	Voted	Percent%
1201	298	178	59.7
1203	1,002	521	52.0
1205	643	364	56.6
1251	55	29	52.7
1253	100	59	59.0
1255	365	195	53.4
1257	266	158	59.6
1259	53	36	67.9
1301	611	287	47.0
1302	301	132	43.9
1303	852	371	43.5
1309	1,393	428	30.7
1311	2,349	947	40.3
1313	1,436	709	49.4
1315	219	126	57.5
1317	1,163	760	65.3
1319	1,201	618	51.5
1321	1,087	537	49.4
1327	423	238	56.3
1351	94	55	58.5
1353	199	111	55.8
1355	1,128	593	52.6
1357	307	169	55.0
1359	118	81	68.6
1361	890	515	57.9
1501	594	333	56.1
1502	393	248	63.1
1503	1,430	679	47.5
1505	1,231	539	43.8
1506	6	2	33.3
1507	510	173	33.9
2251	982	509	51.8
2252	611	343	56.1
2301	1,209	472	39.0
2303	329	209	63.5
2305	1,692	646	38.2
2307	6	6	100.0
2351	97	37	38.1
2355	88	52	59.1
2360	394	193	49.0
2361	620	324	52.3
2363	566	350	61.8
2365	985	583	59.2
2401	194	98	50.5
2451	724	340	47.0
2501	425	141	33.2
2502	148	63	42.6
2503	253	103	40.7
2505	939	210	22.4
2507	2,031	576	28.4
2509	680	333	49.0
2511	1,567	583	37.2
2513	714	325	45.5
3101	892	705	79.0
3103	606	494	81.5
3105	453	305	67.3
3107	721	448	62.1
3401	590	408	69.2
3403	534	446	83.5
3405	352	290	82.4
3409	332	195	58.6
3411	1,057	649	61.4
3412	633	354	55.9
3413	1	1	100.0
3451	34	31	91.2
3453	865	707	81.7
3455	855	651	76.1
3457	573	372	64.9
3459	600	439	73.2
3461	848	588	69.3
3463	708	512	72.3
3465	56	38	67.9
3467	463	354	76.5
3469	313	227	72.5
3471	962	640	66.5
3473	554	352	63.5
3474	352	232	65.9
3475	169	119	70.4
3477	383	248	64.8
3501	492	307	62.4
3503	1,101	633	57.5
3505	434	292	67.3
3507	1,156	596	51.6
3509	622	404	65.0
3511	586	359	61.3
3512	192	135	70.3
3513	683	421	61.6
3551	22	12	54.5
4101	644	429	66.6
4103	436	282	64.7
4105	138	93	67.4
4107	50	27	54.0
4113	120	94	78.3
4117	848	613	72.3
4119	940	720	76.6
4121	474	341	71.9
4123	520	371	71.3
4125	687	534	77.7
4127	474	339	71.5
4129	499	391	78.4
4151	269	193	71.7
4152	73	58	79.5
4153	705	551	78.2
4154	100	78	78.0
4155	324	253	78.1
4157	374	283	75.7
4159	443	275	62.2
4161	1,063	753	70.8
4163	553	405	73.2
4165	225	153	68.0
4167	1,171	817	69.8
4172	415	254	61.2
4401	277	209	75.5
4403	186	131	70.4
4405	610	466	76.4
4407	581	433	74.5
4451	401	320	79.8
4453	481	385	80.0
4455	277	211	76.2
4457	586	410	70.0
4459	602	413	68.6
4461	653	465	71.2
4463	733	506	69.0
4465	728	491	67.4
5101	175	121	69.1
5103	574	326	56.8
5105	848	651	76.8
5107	332	235	70.8
5109	537	401	74.7
5111	516	357	69.2
5112	496	320	64.5
5151	270	185	68.5
5153	807	584	72.4
5201	454	270	59.5
5202	402	315	78.4
5203	1,067	837	78.4
5204	137	79	57.7
5205	198	144	72.7
5207	1,225	882	72.0
5209	725	418	57.7
5211	545	330	60.6
5212	22	19	86.4
5213	840	623	74.2
5214	244	169	69.3
5215	705	501	71.1
5216	42	27	64.3
5217	1,216	742	61.0
5218	308	231	75.0
5219	501	379	75.6
5221	831	469	56.4
5222	578	439	76.0
5223	177	87	49.2
5225	1,060	736	69.4
5251	561	429	76.5
5253	238	177	74.4
5255	1,097	828	75.5
5258	2	2	100.0
5259	1,256	850	67.7
5260	736	484	65.8
5261	1,207	879	72.8
5262	145	103	71.0
5263	1,040	760	73.1
5264	78	39	50.0
5265	96	60	62.5
9000	393	101	25.7

Precinct Voter Turnout
Democrats

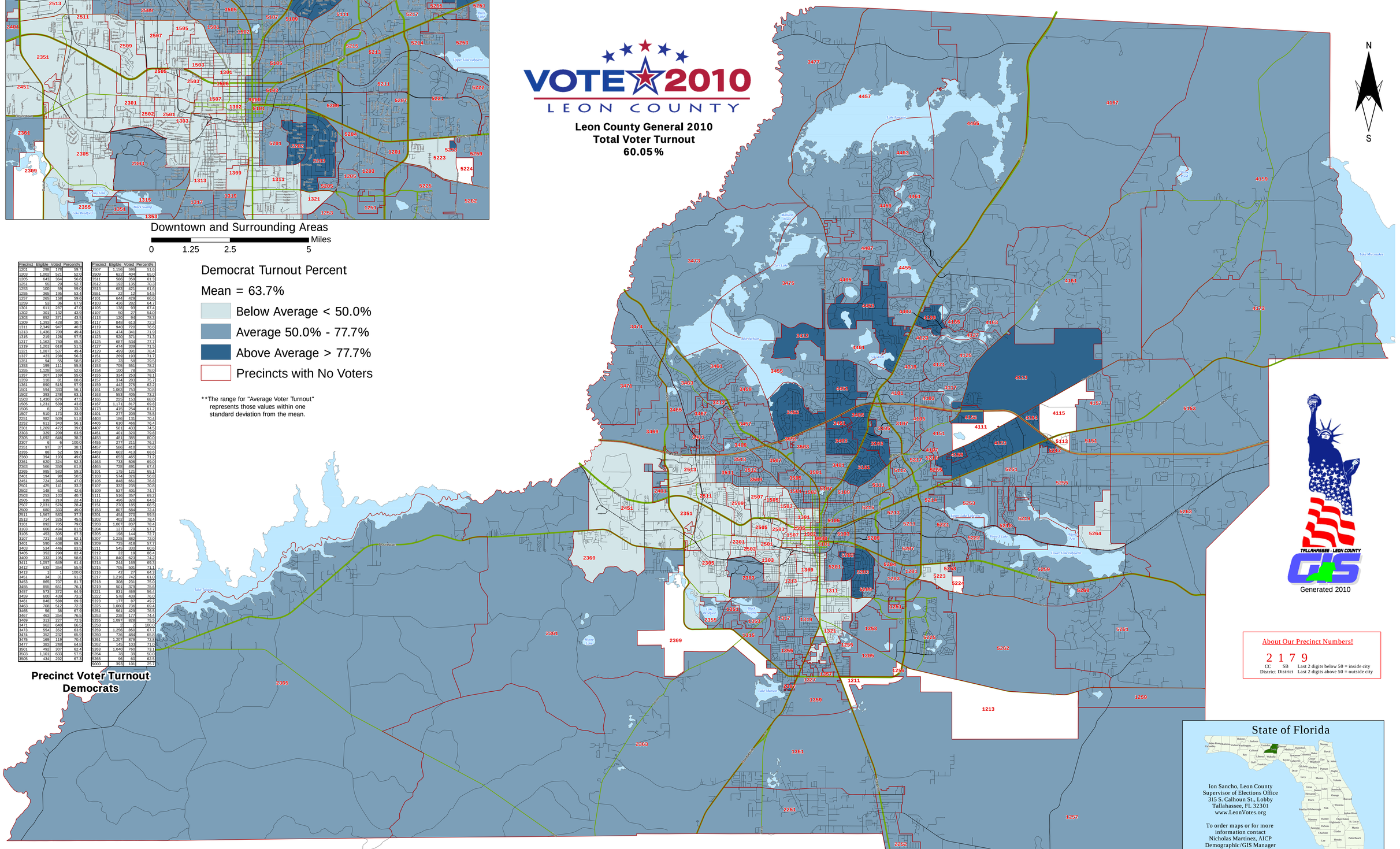

N
S

TALLAHASSEE · LEON COUNTY GIS
Generated 2010

About Our Precinct Numbers!

2 1 7 9

CC District — SB District — Last 2 digits below 50 = inside city; Last 2 digits above 50 = outside city

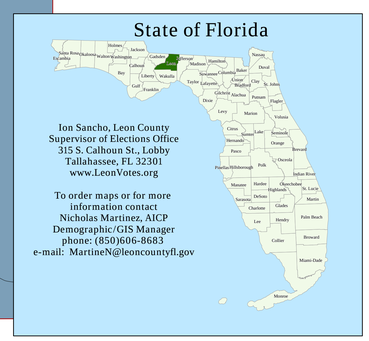

Ion Sancho, Leon County
Supervisor of Elections Office
315 S. Calhoun St., Lobby
Tallahassee, FL 32301
www.LeonVotes.org

To order maps or for more information contact
Nicholas Martinez, AICP
Demographic/GIS Manager
phone: (850)606-8683
e-mail: MartineN@leoncountyfl.gov

This product has been compiled from the most accurate source data from Leon County,the City of Tallahassee, and the Leon County Property Appraiser's Office. However, this product is for reference purposes only and is not to be construed as a legal document or survey instrument. Any reliance on the information contained herein is at the user's own risk. Leon County, the City of Tallahassee, and the Leon County Property Appraiser's Office assume no responsibility for any use of the information contained herein or any loss resulting therefrom.

0 1.5 3 6 Miles

NAD 83 HARN
StatePlane Florida North
FIPS 0903 Feet